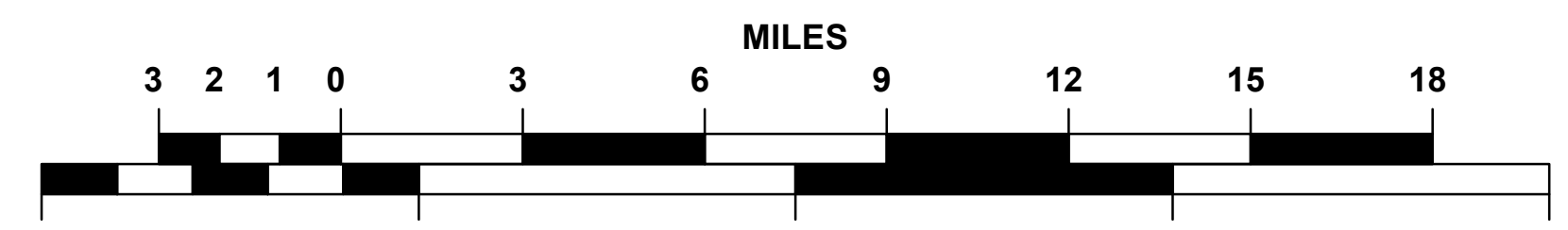
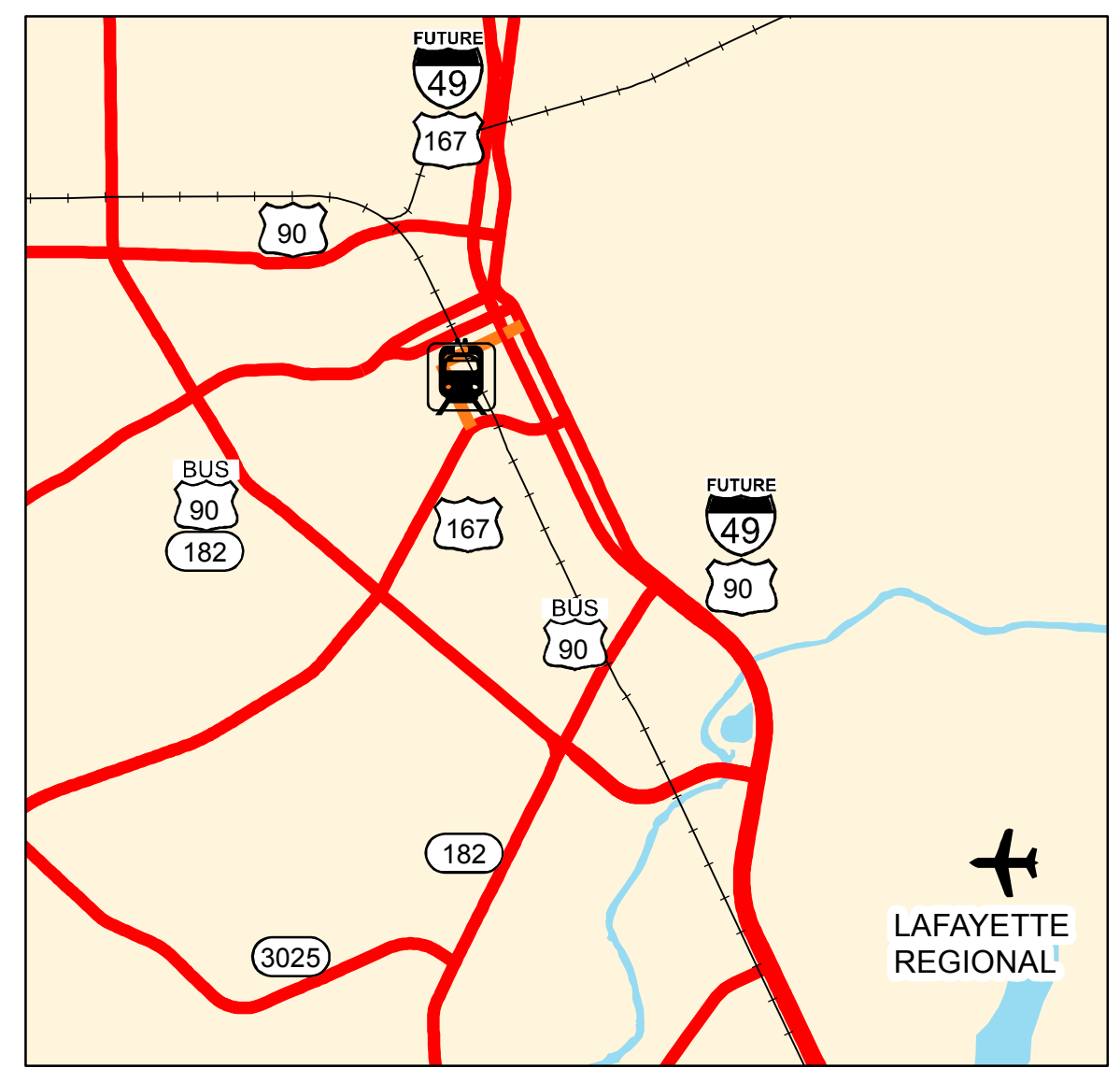
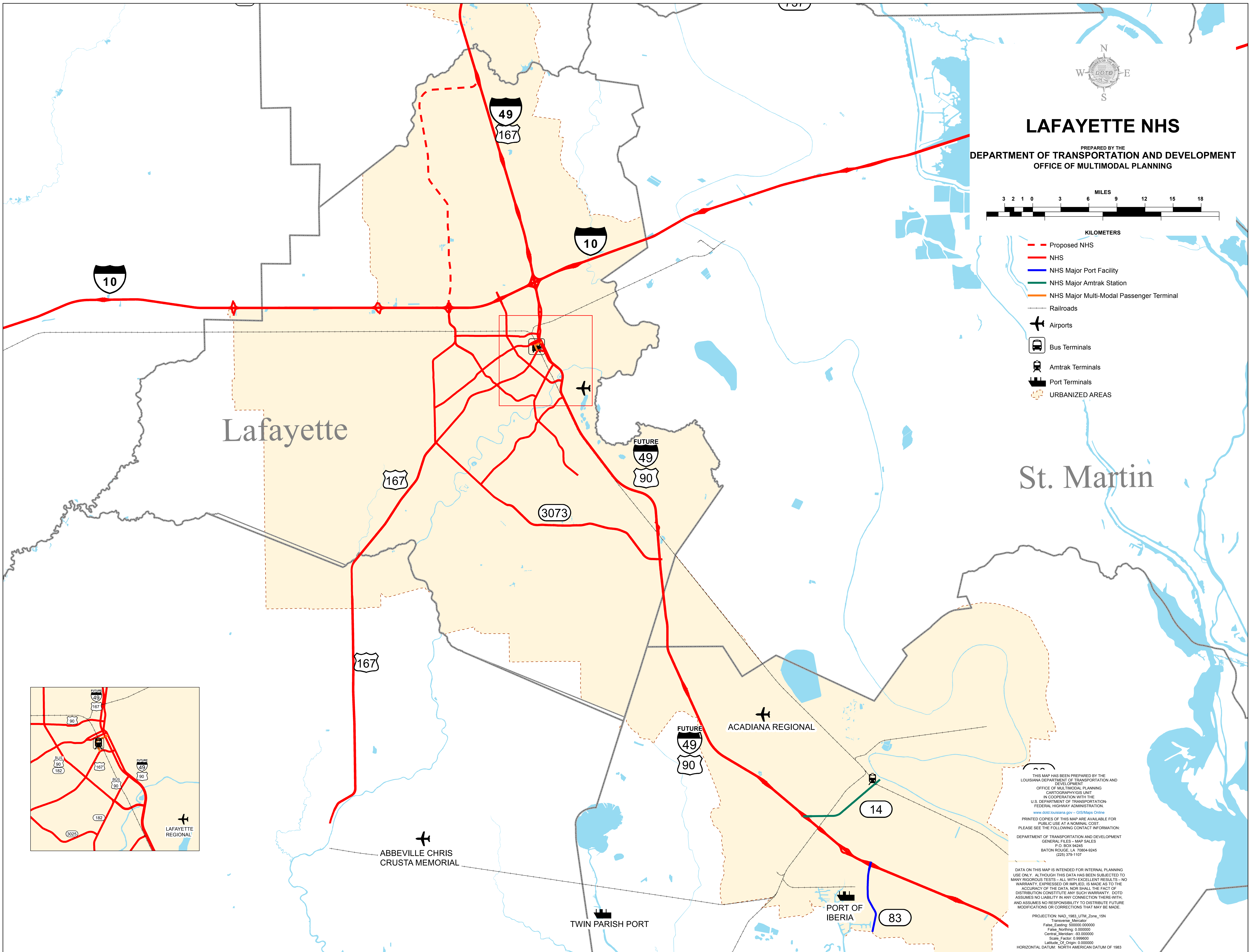


LAFAYETTE NHS

PREPARED BY THE
DEPARTMENT OF TRANSPORTATION AND DEVELOPMENT
OFFICE OF MULTIMODAL PLANNING



- Proposed NHS
- NHS
- NHS Major Port Facility
- NHS Major Amtrak Station
- NHS Major Multi-Modal Passenger Terminal
- Railroads
- Airports
- Bus Terminals
- Amtrak Terminals
- Port Terminals
- URBANIZED AREAS



THIS MAP HAS BEEN PREPARED BY THE
LOUISIANA DEPARTMENT OF TRANSPORTATION AND
DEVELOPMENT
OFFICE OF MULTIMODAL PLANNING
CARTOGRAPHY UNIT
IN COOPERATION WITH THE
U.S. DEPARTMENT OF TRANSPORTATION
FEDERAL HIGHWAY ADMINISTRATION
www.dotd.louisiana.gov - GIS/Maps Online
PRINTED COPIES OF THIS MAP ARE AVAILABLE FOR
PUBLIC USE AT A NOMINAL COST.
PLEASE SEE THE FOLLOWING CONTACT INFORMATION:
DEPARTMENT OF TRANSPORTATION AND DEVELOPMENT
GENERAL FILES - MAP SALES
P. O. BOX 94245
BATON ROUGE, LA 70804-0245
(225) 379-1107

DATA ON THIS MAP IS INTENDED FOR INTERNAL PLANNING
USE ONLY. ALTHOUGH THIS DATA HAS BEEN SUBJECTED TO
MANY RIGOROUS TESTS - ALL WITH EXCELLENT RESULTS - NO
WARRANTY, EXPRESSED OR IMPLIED, IS MADE AS TO THE
ACCURACY OF THE DATA, NOR SHALL THE FACT OF
DISTRIBUTION CONSTITUTE ANY SUCH WARRANTY. DOTD
ASSUMES NO LIABILITY IN ANY CONNECTION THEREWITH,
AND ASSUMES NO RESPONSIBILITY TO DISTRIBUTE FUTURE
MODIFICATIONS OR CORRECTIONS THAT MAY BE MADE.

PROJECTION: NAD_1983_UTM_Zone_15N
Transform: Mercator
False_Easting: 500000.000000
False_Northing: 0.000000
Central_Meridian: -93.000000
Scale_Factor: 0.999600
Latitude_Of_Origin: 0.000000
HORIZONTAL DATUM: NORTH AMERICAN DATUM OF 1983